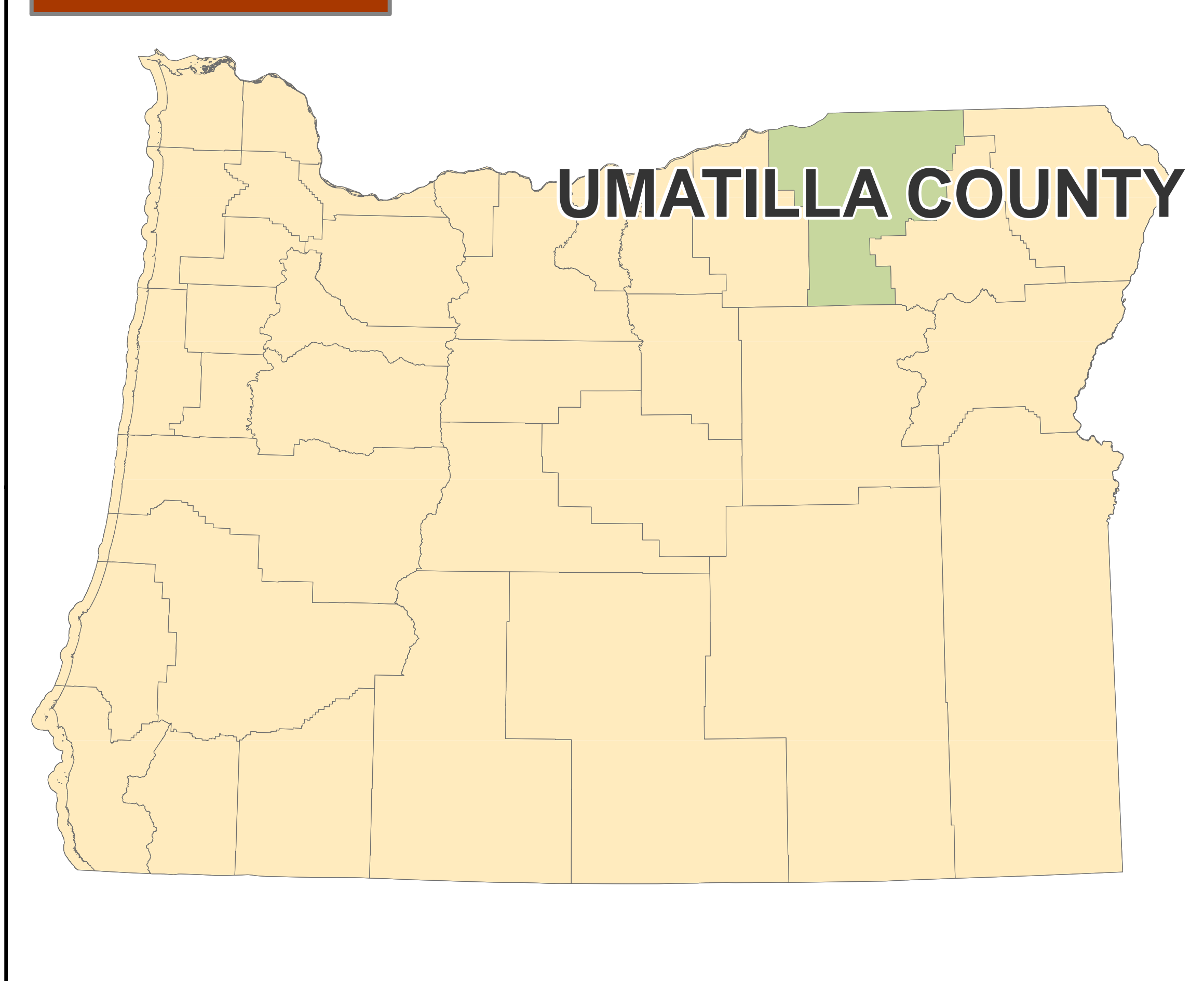
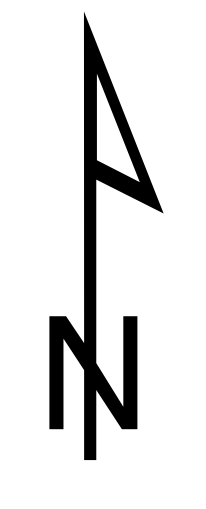
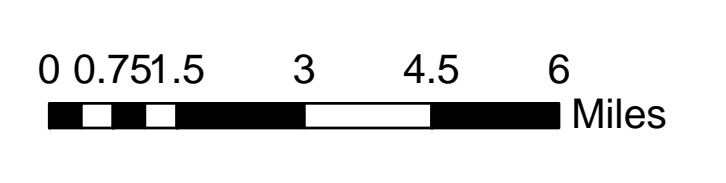


**Vicinity Map**



# Umatilla County, Oregon

## Voting Precincts & House District Boundary




**Legend**

- House District Boundary
- City Limits
- Reservation

**Precincts**

	101		108		115		124		131		141
	102		109		116		125		132		142
	103		110		117		126		133		143
	104		111		119		127		136		
	105		112		120		128		137		
	106		113		121		129		138		
	107		114		123		130		139		



UMATILLA COUNTY PLANNING DEPARTMENT  
www.umatilla.or.us

MAP DISCLAIMER: No warranty is made by Umatilla County as to the accuracy, reliability or completeness of this data for individual or aggregate use with other data. Original data was compiled from various sources. This information may not meet National Map Accuracy Standards. This product was developed through digital means and may be updated without notification. GIS data used by Umatilla County is not survey grade. Coordinate and spatial locations of parcel data should be used for reference purposes only. Coordinates have an error factor of a minimum of +/- or +/- 50 feet. Subsequently there are many error factors that contribute to the inaccuracy. Umatilla County uses the best available data. Over time the accuracy levels will be improved.  
Prepared by: Richard Jennings & Julie Alford, Umatilla County Planning Department

File Location: H:\GIS MAPS\36 x 48 Portrait\_Precincts\_UmatillaCounty.mxd; Date Created: January 7, 2010, Updated 4/26/17